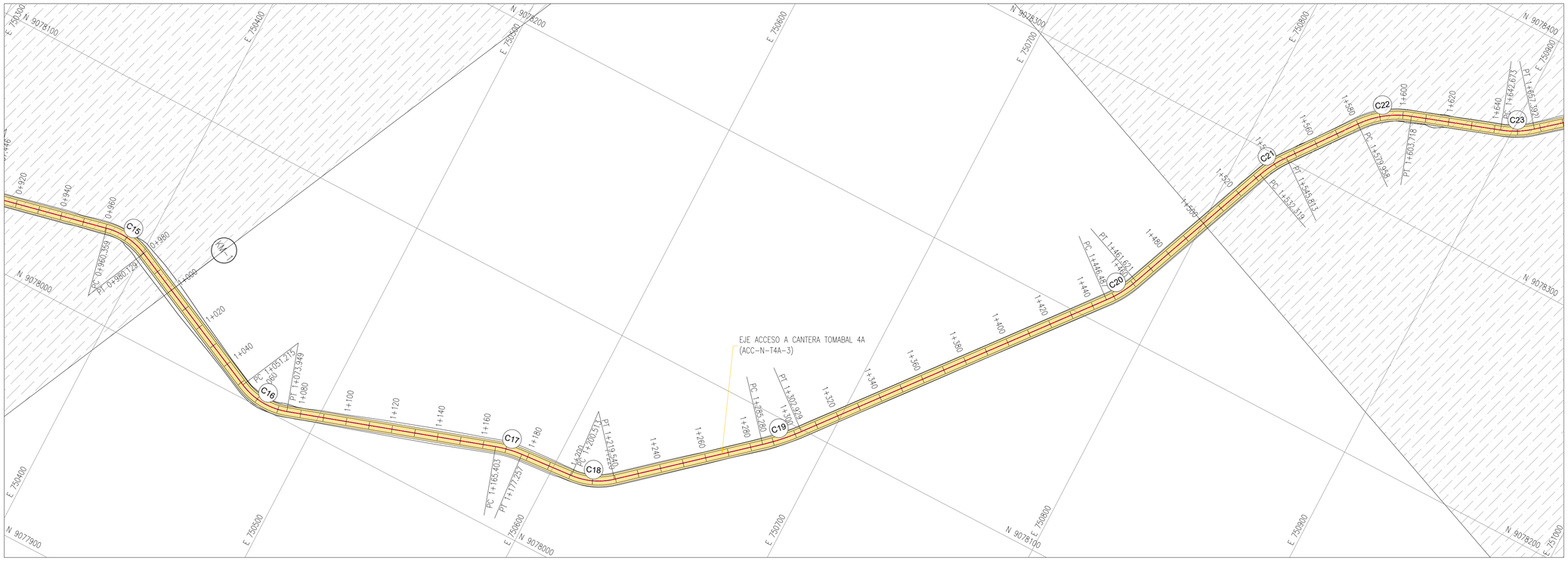

ACCESO CONSTRUCTIVO HACIA CANTERAS DE ROCA TOMABAL 4 – 1+000 @ 1+500 (ACC-N-T4A-3)

PLANTA

ESC:1/1,000

CUADRO DE ELEMENTOS DE CURVAS HORIZONTALES															
PI	P.I.	PI ESTE	PI NORTE	SENTIDO	L.C.	RADIO	ANG. DEFLEX	TANGENTE	SECANTE	P.C.	ESTE	NORTE	P.T.	ESTE	NORTE
C16	1+063.159	750475.511	9078000.131	IZQ	22.734	30.000	43°25'07"	11.944	2.290	1+051.215	750464.718	9078005.247	1+073.95	750486.867	9078003.833
C17	1+171.358	750579.479	9078034.024	DER	11.854	50.000	13°35'02"	5.955	0.353	1+165.403	750573.817	9078032.178	1+177.26	750585.416	9078034.489
C18	1+210.359	750618.417	9078037.070	IZQ	19.028	30.000	36°20'24"	9.846	1.574	1+200.513	750608.601	9078036.302	1+219.54	750625.869	9078043.505
C19	1+294.128	750682.321	9078092.254	IZQ	17.648	100.000	10°06'42"	8.847	0.391	1+285.280	750675.625	9078086.471	1+302.93	750687.898	9078099.122
C20	1+454.112	750783.196	9078216.486	IZQ	15.134	50.000	17°20'32"	7.625	0.578	1+446.487	750778.390	9078210.567	1+461.62	750786.020	9078223.570

LEYENDA PERFIL

- TERRENO EXISTENTE
- TERRENO DISEÑO

ELEMENTOS DE CURVA

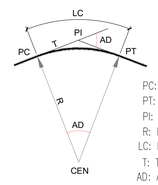

PC: Inicio de curva
PT: Final de curva
PI: Punto de Inflexion
R: Radio de Curva
LC: Longitud de Curva
T: Tangente
AD: Angulo de Deflexion

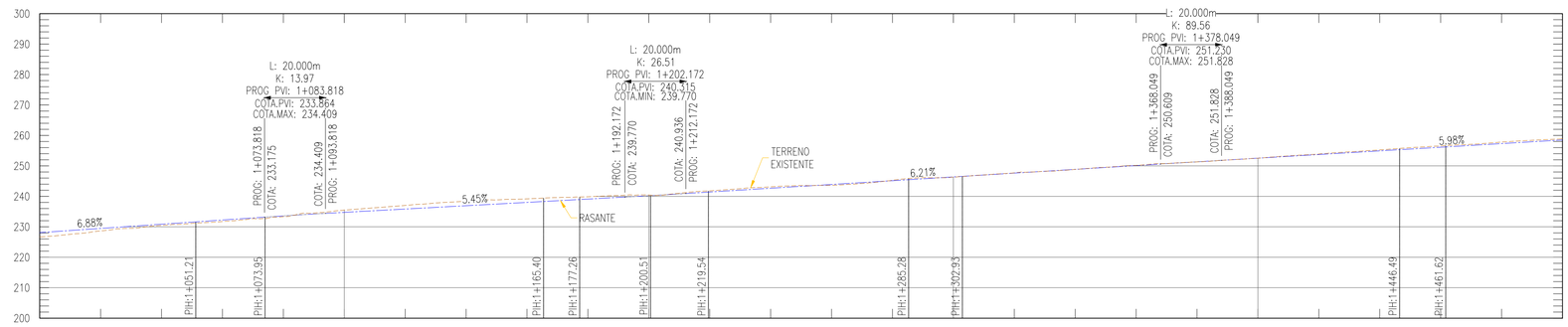

| PENDIENTE (%) | L.H: 114.41 S: 6.88% | | | | | | | | | | | | | | |